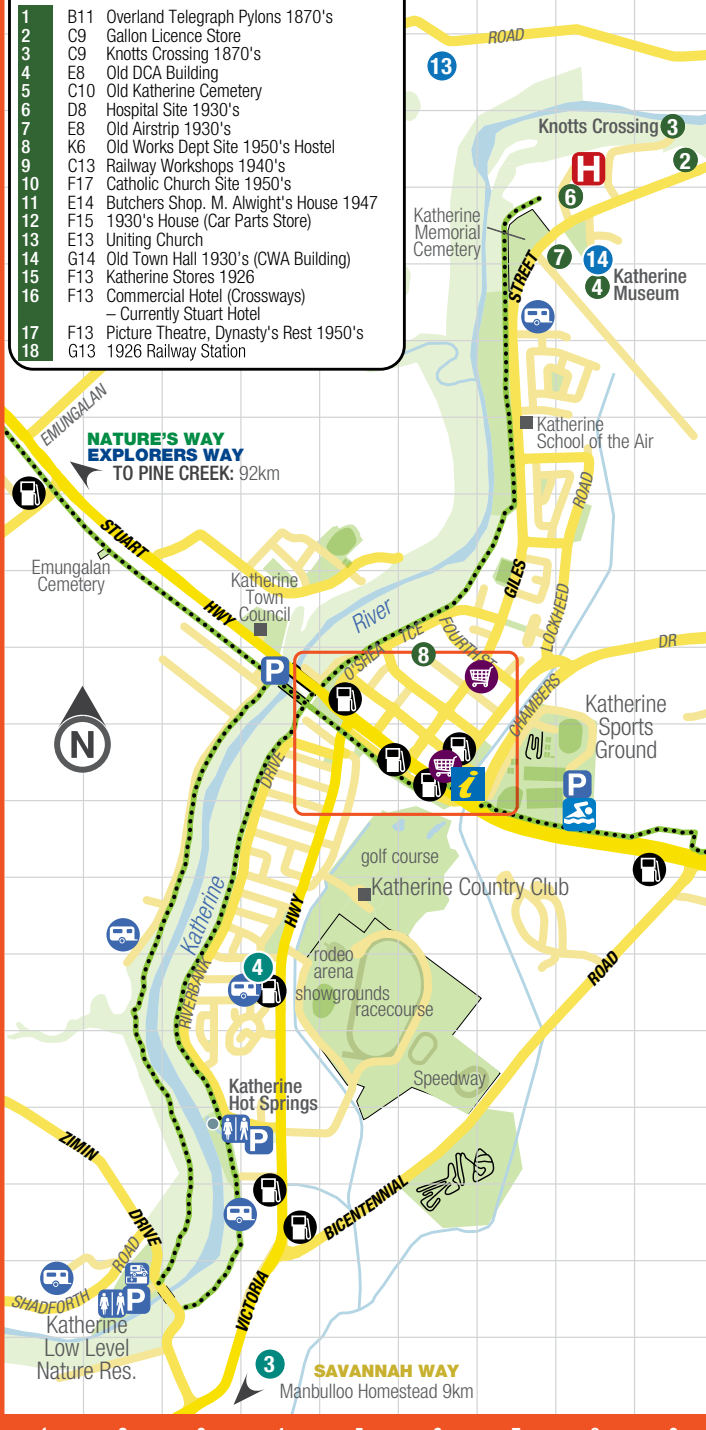


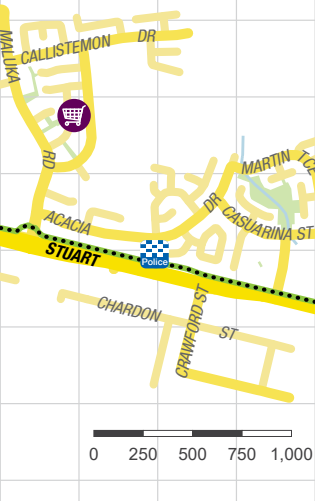
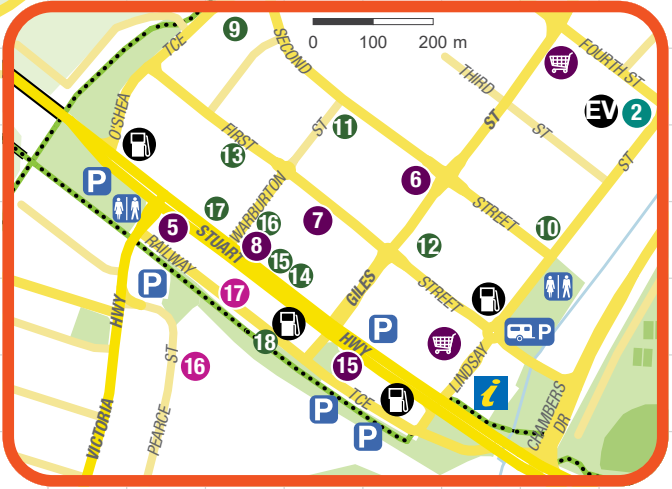
KATHERINE MUSEUM HERITAGE TRAIL

- 1 B11 Overland Telegraph Pylons 1870's
- 2 C9 Gallon Licence Store
- 3 C9 Knotts Crossing 1870's
- 4 E8 Old DCA Building
- 5 C10 Old Katherine Cemetery
- 6 D8 Hospital Site 1930's
- 7 E8 Old Airstrip 1930's
- 8 K6 Old Works Dept Site 1950's Hostel
- 9 C13 Railway Workshops 1940's
- 10 F17 Catholic Church Site 1950's
- 11 E14 Butchers Shop. M. Alwright's House 1947
- 12 F15 1930's House (Car Parts Store)
- 13 E13 Uniting Church
- 14 G14 Old Town Hall 1930's (CWA Building)
- 15 F13 Katherine Stores 1926
- 16 F13 Commercial Hotel (Crossways)
– Currently Stuart Hotel
- 17 F13 Picture Theatre, Dynasty's Rest 1950's
- 18 G13 1926 Railway Station



KATHERINE

Nitmiluk (Katherine) Gorge
Nitmiluk Visitor Centre
Cicada Lodge
9km



Main Roads	Supermarket
Other Roads	Parking
Shared Path	Caravan Park
Information Centre	RV Dump Point
Fuel	Toilet
Electric Vehicle Charge Point	Swimming Pool
Hospital	

**ARNHEM WAY
SAVANNAH WAY
EXPLORERS WAY
TO MATARANKA:** 108km
Cutta Cutta Caves Nature Park 29km
Airport/The Scenic Flight Company 8km
Katherine Outback Experience 3km

- | | |
|--|--|
| <p>Accommodation</p> <ul style="list-style-type: none"> 1 A17 Cicada Lodge 2 D18 Beagle Hotel 3 U4 Munbulloo Homestead 4 P4 Boab Caravan Park <p>Services</p> <ul style="list-style-type: none"> 5 F12 Katherine Camping & Fishing 6 E15 Rod & Rifle Tackle World 7 F14 Peakabrew Coffee & Food 8 F13 The Coffee Club Katherine 9 A16 Rellams Pet Retreat | <p>Attractions</p> <ul style="list-style-type: none"> 10 A17 Nitmiluk (Katherine) Gorge 11 P18 Cutta Cutta Caves Nature Park 12 Q18 Katherine Outback Experience 13 B6 Katherine Helicopters 14 E8 Katherine Museum 15 Q18 The Scenic Flight Company <p>Art</p> <ul style="list-style-type: none"> 16 G12 Mimi Art Gallery 17 G13 Street Art - Railway Terrace |
|--|--|

Base map and data © Custom Mapping Services, 2022 www.custommappingservices.com.au